











**Key / Notes**

-  Boundary of the site
-  130 Post settlement contour (mAO)
-  140 Existing ground level contour (mAO)
-  Approximate location of proposed balancing pond
-  Drainage ring-main & direction of flow. Drain design to include vegetation shelf where possible
-  Proposed areas of re-grading and / or infilling of settlement lagoons to create shallows for development of marginal and emergent vegetation
-  Existing woodland planting
-  Planting undertaken as advance landscaping (note: planting on eastern margin shown retained)
-  Proposed woodland and shrub planting
-  Proposed species rich grassland

Site **WALLEYS QUARRY**

Client 

Title **Final Restoration**

Date Feb 2013 Scale 1:2,500 @A3

Drawing Ref W31/ROMP12/04B

Drawn by SB Approved by Checked by

Revisions

Reproduced from the Ordnance Survey's 1:2,500 map with the permission of the Controller of Her Majesty's Stationary Office. Crown Copyright Reserved. Licence No. 100017818